



The best viewing times for cranes feeding in fields is prior to 10:00 a.m. and after 2:00 p.m. Some cranes return to roosts during mid-day, and all do before sunset. *Cranes now moving into cut corn on Dalton and Neu Roads*

Crane Viewing Map






















& Self-Guided Color Tour

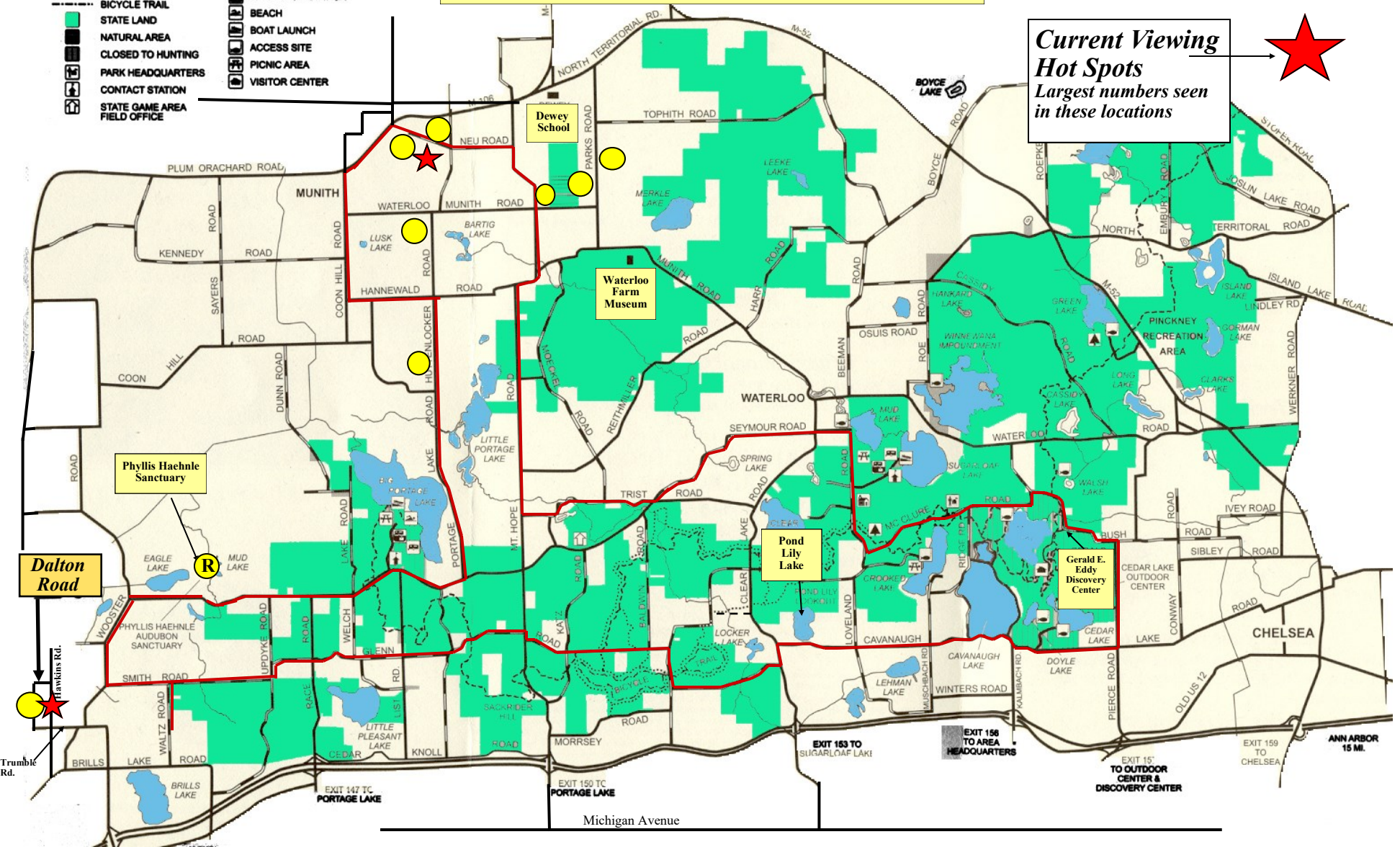
Based on a crane survey taken 11/3/22

-  = Cranes in Fields
-  = Night Roosts

 Suggested Color Tour Route

LEGEND

- | | |
|---|--|
|  PAVED ROAD |  MODERN CAMPGROUND |
|  GRAVEL ROAD |  RUSTIC CAMPGROUND |
|  FOOT TRAIL |  RUSTIC CABINS |
|  BRIDLE TRAIL |  SANITATION STATION |
|  BICYCLE TRAIL |  BEACH |
|  STATE LAND |  BOAT LAUNCH |
|  NATURAL AREA |  ACCESS SITE |
|  CLOSED TO HUNTING |  PICNIC AREA |
|  PARK HEADQUARTERS |  VISITOR CENTER |
|  CONTACT STATION | |
|  STATE GAME AREA | |
|  FIELD OFFICE | |



Current Viewing Hot Spots
Largest numbers seen in these locations



Dalton Road

Phyllis Haehnle Sanctuary

Waterloo Farm Museum

Pond Lily Lake

Gerald E. Eddy Discovery Center

Trumbic Rd.

Hawkins Rd.

EXIT 147 TC PORTAGE LAKE

EXIT 150 TC PORTAGE LAKE

EXIT 153 TO SUGARLOAF LAKE

EXIT 156 TO AREA HEADQUARTERS

EXIT 157 TO OUTDOOR CENTER & DISCOVERY CENTER

EXIT 159 TO CHELSEA

ANN ARBOR 15 MI.

Michigan Avenue