



The best viewing times for cranes feeding in fields is prior to 10:00 a.m. and after 2:00 p.m. Some cranes return to roosts during mid-day, and all do before sunset. Fall colors now past their peak. Most leaves on the ground.






















Crane Viewing Map

& Self-Guided Color Tour

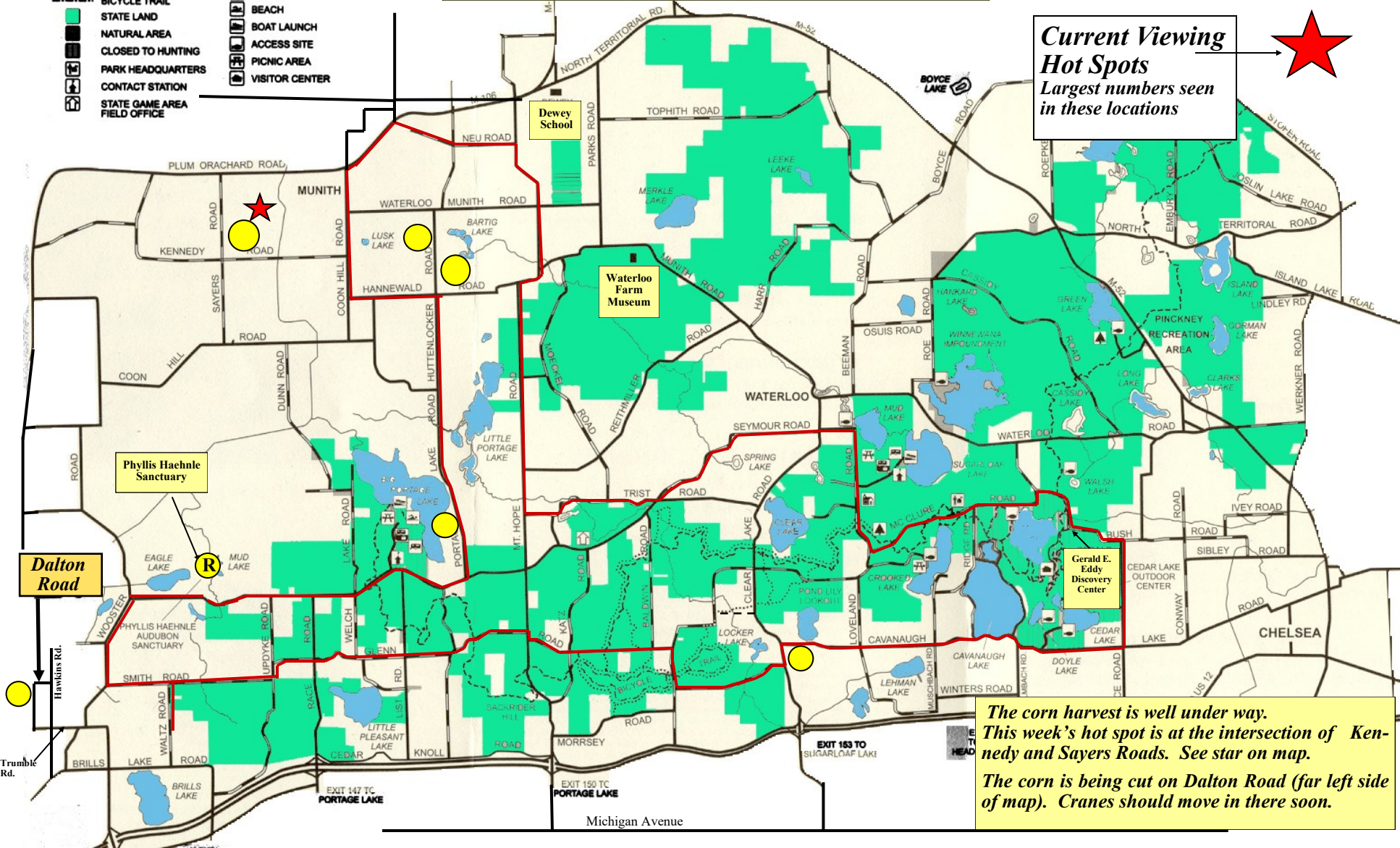
Based on a crane survey taken 11/22/23

-  = Cranes in Fields
-  = Night Roosts

 Suggested Color Tour Route

- LEGEND**
-  PAVED ROAD
 -  GRAVEL ROAD
 -  FOOT TRAIL
 -  BRIDLE TRAIL
 -  BICYCLE TRAIL
 -  STATE LAND
 -  NATURAL AREA
 -  CLOSED TO HUNTING
 -  PARK HEADQUARTERS
 -  CONTACT STATION
 -  STATE GAME AREA
 -  FIELD OFFICE
 -  MODERN CAMPGROUND
 -  RUSTIC CAMPGROUND
 -  RUSTIC CABINS
 -  SANITATION STATION
 -  BEACH
 -  BOAT LAUNCH
 -  ACCESS SITE
 -  PICNIC AREA
 -  VISITOR CENTER

Current Viewing Hot Spots
Largest numbers seen in these locations



The corn harvest is well under way. This week's hot spot is at the intersection of Kennedy and Sayers Roads. See star on map. The corn is being cut on Dalton Road (far left side of map). Cranes should move in there soon.