



The best viewing times for cranes feeding in fields is prior to 10:00 a.m. and after 2:00 p.m. Some cranes return to roosts during mid-day, and all do before sunset. Fall colors now past their peak. Most leaves on the ground.



















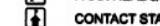
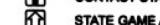

Crane Viewing Map & Self-Guided Color Tour

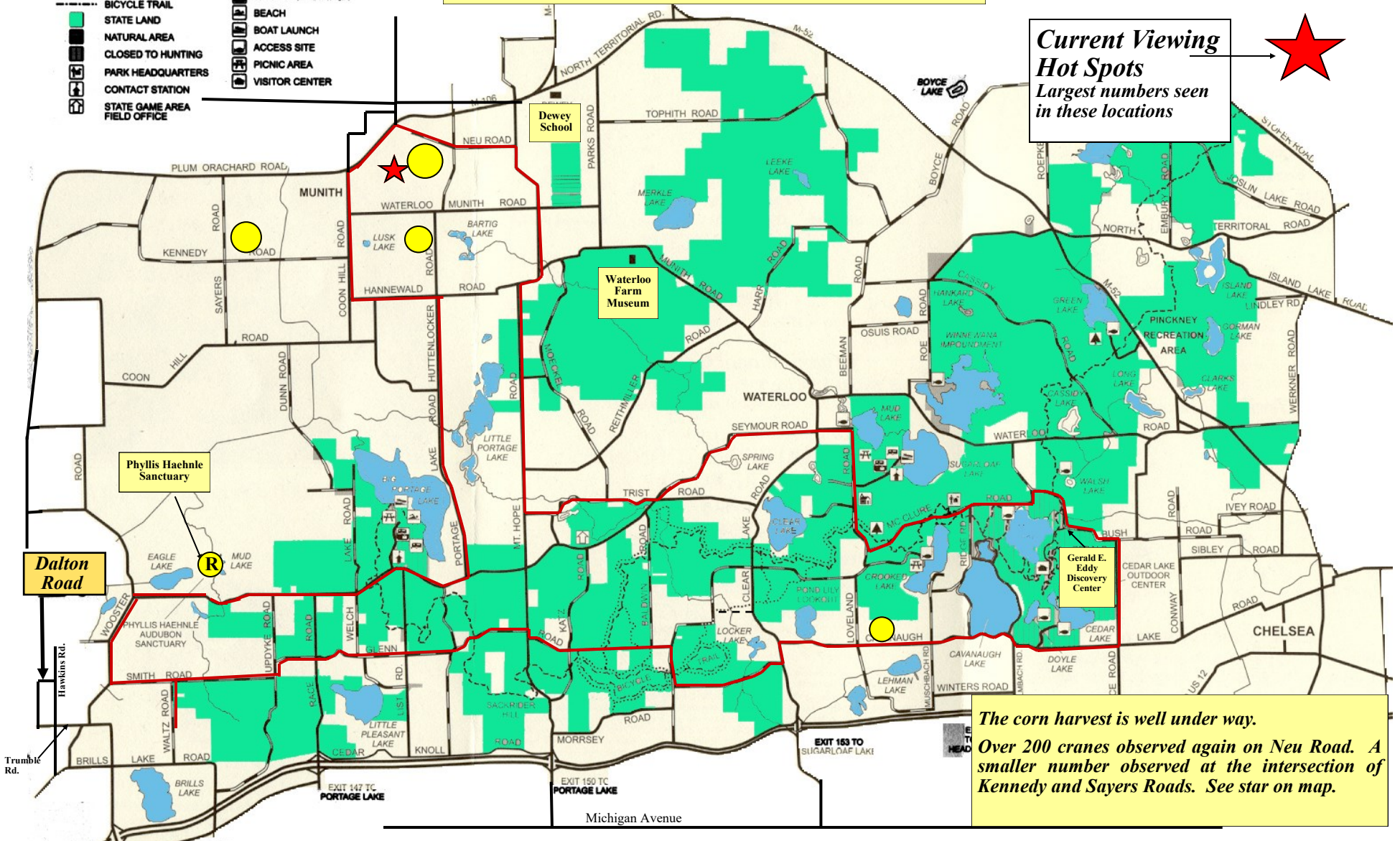
Based on a crane survey taken 11/16/23

-  = Cranes in Fields
-  = Night Roosts

 Suggested Color Tour Route

LEGEND

- | | |
|---|--|
|  PAVED ROAD |  MODERN CAMPGROUND |
|  GRAVEL ROAD |  RUSTIC CAMPGROUND |
|  FOOT TRAIL |  RUSTIC CABINS |
|  BRIDLE TRAIL |  SANITATION STATION |
|  BICYCLE TRAIL |  BEACH |
|  STATE LAND |  BOAT LAUNCH |
|  NATURAL AREA |  ACCESS SITE |
|  CLOSED TO HUNTING |  PICNIC AREA |
|  PARK HEADQUARTERS |  VISITOR CENTER |
|  CONTACT STATION | |
|  STATE GAME AREA | |
|  FIELD OFFICE | |



Current Viewing Hot Spots
Largest numbers seen in these locations



The corn harvest is well under way. Over 200 cranes observed again on New Road. A smaller number observed at the intersection of Kennedy and Sayers Roads. See star on map.