



The best viewing times for cranes feeding in fields is prior to 10:00 a.m. and after 2:00 p.m. Some cranes return to roosts during mid-day, and all do before sunset. Fall colors now past their peak. Most leaves on the ground.






















# Crane Viewing Map

## & Self-Guided Color Tour

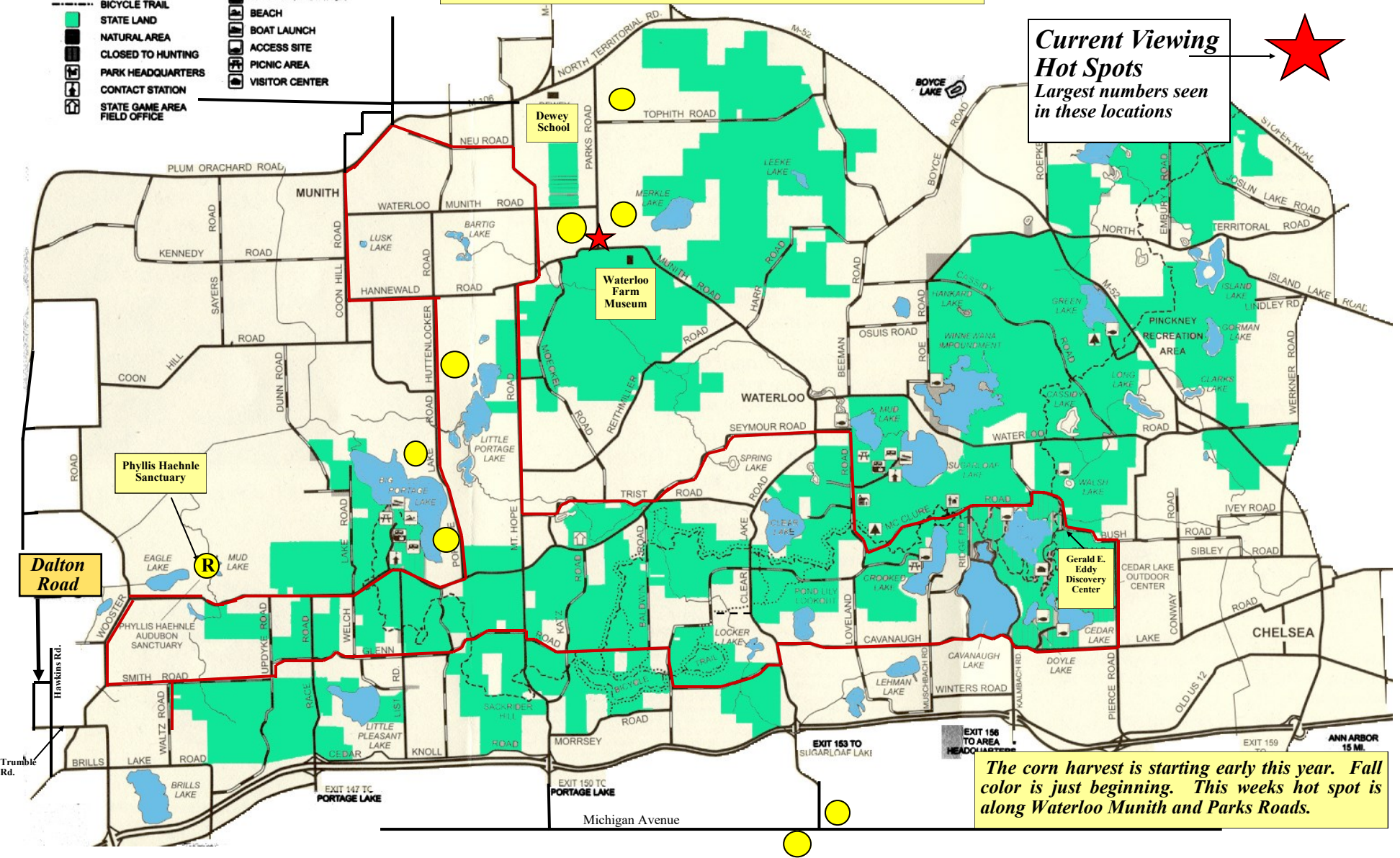
Based on a crane survey taken 10/3/24

-  = Cranes in Fields
-  = Night Roosts

 Suggested Color Tour Route

- LEGEND**
- |   |  |
|---|--|
|  PAVED ROAD        |  MODERN CAMPGROUND  |
|  GRAVEL ROAD       |  RUSTIC CAMPGROUND  |
|  FOOT TRAIL        |  RUSTIC CABINS      |
|  BRIDLE TRAIL      |  SANITATION STATION |
|  BICYCLE TRAIL     |  BEACH              |
|  STATE LAND        |  BOAT LAUNCH        |
|  NATURAL AREA      |  ACCESS SITE        |
|  CLOSED TO HUNTING |  PICNIC AREA        |
|  PARK HEADQUARTERS |  VISITOR CENTER     |
|  CONTACT STATION   |  |
|  STATE GAME AREA   |  |
|  FIELD OFFICE      |  |

**Current Viewing Hot Spots**  
Largest numbers seen in these locations



The corn harvest is starting early this year. Fall color is just beginning. This weeks hot spot is along Waterloo Munith and Parks Roads.